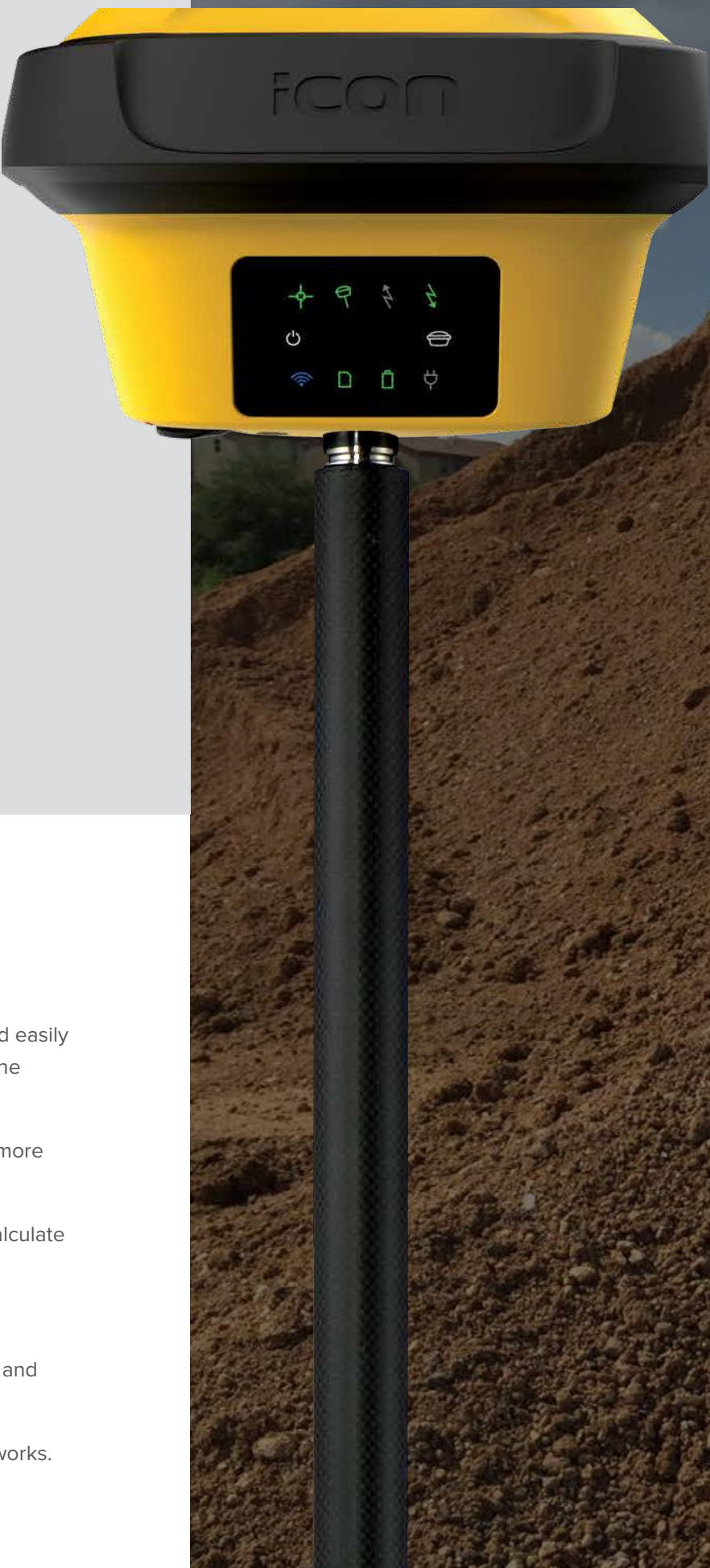



Volume Calculations

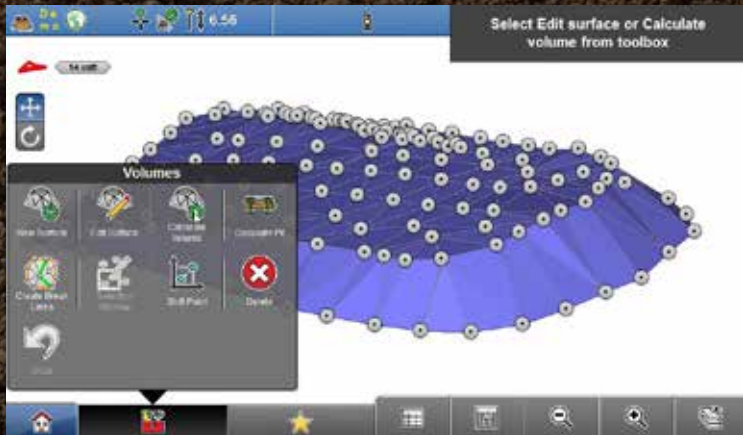
Capture and calculate volumes faster and easier than ever before.



Result screen/view for volume calculation



Selection of different volume calculation methods



Tools to create/edit surfaces and calculate volumes

Volume Matters

Documenting and validating quantities of earth being moved or used will protect your bottom line.

Rapidly capture any feature with Leica GPS or Robotic Total Stations and instantly see its volume, area, balanced elevation, and more with Leica iCON site's innovative volume calculation routine.

- Calculate the volume of a stockpile or pit and easily make comparisons between surfaces or to the elevation.
- Add breaklines on the fly to any surface for more precise modeling.
- Apply shrink or swell factors to accurately calculate needed volumes.
- Read out balanced site elevation.
- Balance out Cut & Fill for optimized material and machine usage.
- Monitor the ongoing progress of your earthworks.